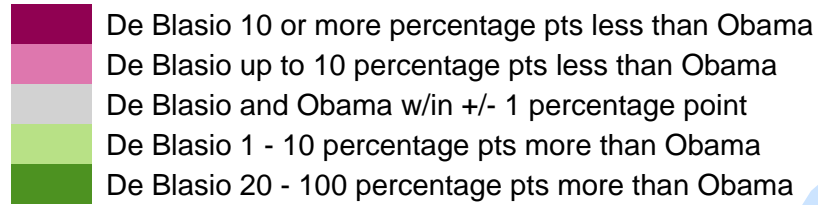




# 2013 Mayoral election

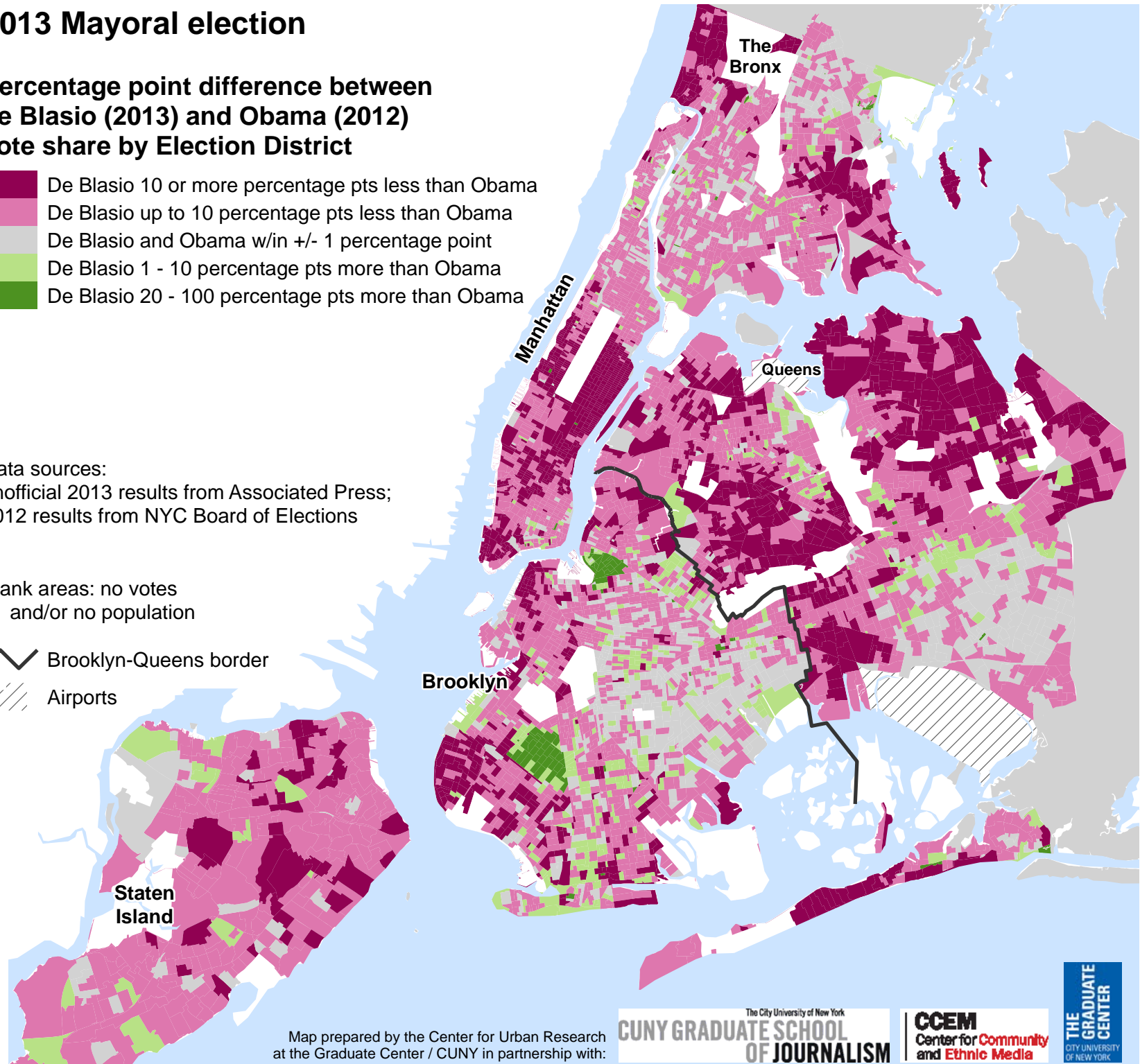
## Percentage point difference between de Blasio (2013) and Obama (2012) vote share by Election District



Data sources:  
unofficial 2013 results from Associated Press;  
2012 results from NYC Board of Elections

Blank areas: no votes  
and/or no population

 Brooklyn-Queens border  
 Airports



Map prepared by the Center for Urban Research  
at the Graduate Center / CUNY in partnership with:

The City University of New York  
**CUNY GRADUATE SCHOOL  
OF JOURNALISM**

**CCEM**  
Center for **Community  
and Ethnic Media**

**THE  
GRADUATE  
CENTER**  
CITY UNIVERSITY  
OF NEW YORK